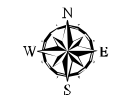
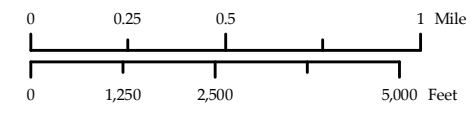


- |                          |  |
|--------------------------|--|
| Blue Hills Planning Unit | Zone 1                                 |
| Fee Interest             | Zone 2                                 |
| Other Legal Interest     | Zone 3                                 |
| Conservation Restriction | Significant Feature Overlay            |
| Highway                  | Historic Resource                      |
| Major Road               | Priority Habitat                       |
| Minor Road               | Area of Critical Environmental Concern |
| Town Boundary            |  |

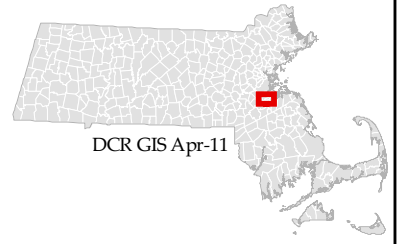
### Recommended Land Stewardship Zoning

Figure 4.2.1.



1:31,000

**dcr**  
Massachusetts  
This is a report-sized version of a larger map. Please refer to the full-sized map for more detailed information.



DCR GIS Apr-11

Geographic data supplied by the Office of Geographic and Environmental Information (MassGIS) and DCR GIS, Commonwealth of Massachusetts Executive Office of Energy and Environmental Affairs.