



Massachusetts Department of Environmental Protection
Source Water Assessment and Protection (SWAP) Report
for
Four Mile Village

What is SWAP?

The Source Water Assessment Program (SWAP), established under the federal Safe Drinking Water Act, requires every state to:

- inventory land uses within the recharge areas of all public water supply sources;
- assess the susceptibility of drinking water sources to contamination from these land uses; and
- publicize the results to provide support for improved protection.

Susceptibility and Water Quality

Susceptibility is a measure of a water supply's potential to become contaminated due to land uses and activities within its recharge area.

A source's susceptibility to contamination does *not* imply poor water quality.

Water suppliers protect drinking water by monitoring for more than 100 chemicals, disinfecting, filtering, or treating water supplies, and using source protection measures to ensure that safe water is delivered to the tap.

Actual water quality is best reflected by the results of regular water tests. To learn more about your water quality, refer to your water supplier's annual Consumer Confidence Reports.

Table 1: Public Water System Information

<i>PWS Name</i>	Four Mile Village
<i>PWS Address</i>	50 Four Mile Village
<i>City/Town</i>	Boxford, Massachusetts 01921
<i>PWS ID Number</i>	3038001
<i>Local Contact</i>	Kenneth Kretsch
<i>Phone Number</i>	(978) 887-8941

Introduction

We are all concerned about the quality of the water we drink. Drinking water wells may be threatened by many potential contaminant sources, including storm runoff, road salting, and improper disposal of hazardous materials. Citizens and local officials can work together to better protect these drinking water sources.

Purpose of this report:

This report is a planning tool to support local and state efforts to improve water supply protection. By identifying land uses within water supply protection areas that may be potential sources of contamination, the assessment helps focus protection efforts on appropriate best management practices (BMPs) and drinking water source protection measures.

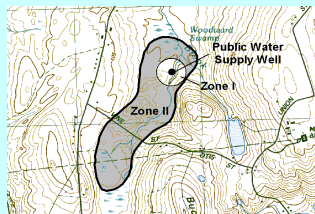
Department of Environmental Protection (DEP) staff are available to provide information about funding and other resources that may be available to your community.

This report includes the following sections:

1. Description of the Water System
2. Land Uses within Protection Areas
3. Source Water Protection Conclusions and Recommendations
4. Attachments

What is a Protection Area?

A well's water supply protection area is the land around the well where protection activities should be focused. Each well has a Zone I protective radius and a Zone II protection area.



Section 1: Description of the Water System

Zone II #: 553

Susceptibility: High

Well Names	Source IDs
Well #2	3038001-02G
Well #3	3038001-03G

The Four Mile Village Wells are located in an area southeast of the middle residential building. Well #2 has a Zone I radius of 240 feet, and Well #3 has a Zone I radius of 210 feet. The wells are located in an aquifer with a high vulnerability to contamination due to the absence of hydrogeologic barriers (i.e. clay) that can prevent contaminant migration. Please refer to the attached map of the Zone II.

The DEP requires public water suppliers to monitor the quality of the water. For current information on monitoring results and treatment, please contact the Public Water System contact person listed above in Table 1. Drinking water monitoring reporting data is also available on the web via EPA's Envirofacts website at http://www.epa.gov/enviro/html/sdwis/sdwis_query.html.

Section 2: Land Uses in the Protection Areas

The Zone II for the Four Mile Village Wells is a mixture primarily of residential, wetlands, and forest land uses (refer to attached map for details). Land uses and activities that are potential sources of contamination are listed in Table 2, with further detail provided in the Table of Regulated Facilities and Table of Underground Storage Tanks in Appendix B.

Glossary

Aquifer: An underground water-bearing layer of permeable material that will yield water in a usable quantity to a well.

Hydrogeologic Barrier: An underground layer of impermeable material (i.e. clay) that resists penetration by water.

Recharge Area: The surface area that contributes water to a well.

Zone I: The area closest to a well; a 100 to 400 foot radius proportional to the well's pumping rate. This area should be owned or controlled by the water supplier and limited to water supply activities.

Zone II: The primary recharge area for the aquifer. This area is defined by hydrogeologic studies that must be approved by DEP. Refer to the attached map to determine the land within your Zone II.

Key Land Uses and Protection Issues include:

1. Activities in Zone I
2. Residential land uses

The overall ranking of susceptibility to contamination for the system is medium, based on the presence of at least one high threat land use within the water supply protection areas, as seen in Table 2.

1. Activities in Zone I – Currently, the well does not meet DEP's restrictions, which only allow water supply related activities in Zone Is. The Zone I for Wells 2 & 3 contain three homes, and 22 parking spaces; the Zone I for Well #2 also has two septic systems. Please note that systems not meeting DEP Zone I requirements must get DEP approval and address Zone I issues prior to increasing water use or modifying systems.

Zone I Recommendations:

- ✓ **Remove Non-Water Supply Activities** - To the extent possible, remove all non- water supply activities from the Zone I to comply with DEP's Zone I requirements.
- ✓ **Storage** - Do not use or store pesticides, fertilizers or road salt within the Zone I.
- ✓ **Non-Water Supply Activities** - Keep any new non-water supply activities out of the Zone I.

2. Residential Land Uses – Approximately 25% of the Zone II consists of residential areas. None of the residences have public sewers, and so all use septic systems. If managed improperly, activities associated with residential areas can contribute to drinking water contamination. Common potential sources of contamination include:

- ◆ **Septic Systems** – Improper disposal of household hazardous chemicals to septic systems is a potential source of contamination to the groundwater because septic systems lead to the ground. If septic systems fail or are not properly maintained, they can be a potential source of microbial contamination.
- ◆ **Household Hazardous Materials** - Hazardous materials may include automotive wastes, paints, solvents, pesticides, fertilizers, and other substances. Improper use, storage, and disposal of chemical products used in homes are potential sources of contamination.
- ◆ **Heating Oil Storage** - If managed improperly, Underground and Aboveground Storage Tanks (USTs and ASTs) can be potential sources of contamination due to leaks or spills of the fuel oil they store.
- ◆ **Stormwater** – Catch basins transport stormwater from roadways and adjacent properties to the ground. As flowing stormwater travels, it picks up debris and contaminants from streets and lawns. Common potential contaminants include lawn chemicals, pet waste, and contaminants from automotive leaks, maintenance, washing, or accidents.

Residential Land Use Recommendations:

- ✓ Work with the Town to educate residents on best management practices (BMPs) for protecting water supplies. Distribute the fact sheet “Residents Protect Drinking Water” available in Appendix A and on www.mass.gov/dep/brp/dws/protect.htm, which provides BMPs for common residential issues.
- ✓ Work with planners to control new residential developments in the water supply protection areas.
- ✓ Promote BMPs for stormwater management and pollution controls.

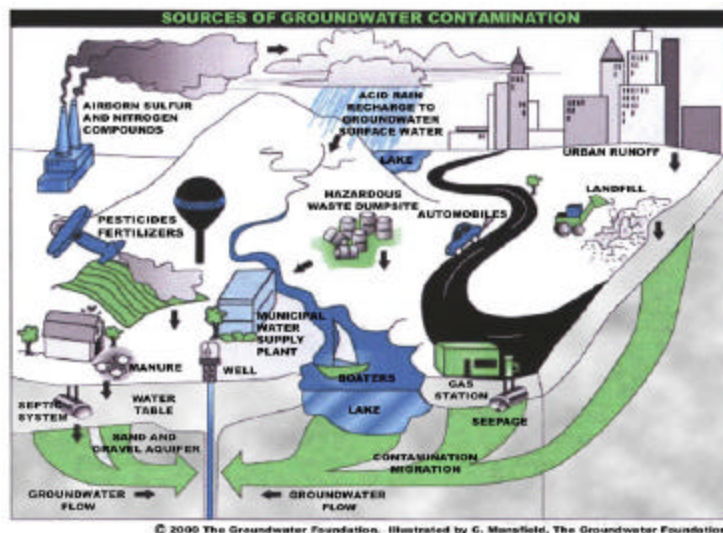
Section 3: Source Water Protection Conclusions and Recommendations

Implementing protection measures and best management practices (BMPs) will reduce the Four Mile Village Well’s susceptibility to contamination. Four Mile Village should review and adopt the key recommendations above and the following:

Priority Recommendations:

Zone I:

- ✓ Keep non-water supply activities out of the Zone I.
- ✓ Remove all non-water supply activities from the Zone I to comply with DEP’s Zone I requirements.
- ✓ Consider well relocation if Zone I threats cannot be mitigated.
- ✓ Prohibit public access to the wells.



Training and Education:

- ✓ Train staff on proper hazardous material use, disposal, emergency response, and best management practices; include custodial staff, groundskeepers, and certified operator. Post labels as appropriate on raw materials and hazardous waste.
- ✓ Post drinking water protection area signs at key visibility locations.

Facilities Management:

- ✓ Implement standard operating procedures regarding proper storage, use and disposal of hazardous materials. To learn more, refer to <http://www.state.ma.us/dep/bwp/dhm/files/sqgsum.pdf> for the Requirements for Small Quantity Generators .

**Benefits
of Source Protection**

Source Protection helps protect public health and is also good for fiscal fitness:

- Protects drinking water quality at the source
- Reduces monitoring costs through the DEP Waiver Program
- Treatment can be reduced or avoided entirely, saving treatment costs
- Prevents costly contamination clean-up
- Preventing contamination saves costs on water purchases, and expensive new source development

Contact your regional DEP office for more information on Source Protection and the Waiver Program.

- ✓ Eliminate non-sanitary wastewater discharges to on-site septic systems. Instead, in areas using hazardous materials, discharge drains to a tight tank or sanitary sewer.
- ✓ Upgrade all oil/hazardous material storage tanks to incorporate proper containment and safety practices.
- ✓ Implement Best Management Practices (BMPs) for the use of fertilizer, herbicides and pesticides on facility property.
- ✓ Septic system components should be located, inspected, and maintained on a regular basis.
- ✓ Concrete pads should slope away from well and well casing should extend above ground.
- ✓ For utility transformers that may contain PCBs, contact the utility to determine if PCBs have been replaced. If PCBs are present, urge their immediate replacement. Keep the area near the transformer free of tree limbs that could endanger the transformer in a storm.

What are "BMPs?"

Best Management Practices (BMPs) are measures that are used to protect and improve surface water and groundwater quality. BMPs can be structural, such as oil & grease trap catch basins, nonstructural, such as hazardous waste collection days or managerial, such as employee training on proper disposal procedures.

Planning:

- ✓ Work with local officials in Boxford to include the Four Mile Village's Zone II in the Town's Aquifer Protection District Bylaw and to assist you in improving protection.
- ✓ Have a plan to address short-term water shortages and long-term water demands. Keep the phone number of a bottled water company readily available.
- ✓ Supplement the SWAP assessment with additional local information and incorporate it into water supply educational efforts. Use a land use inventory to assist in setting priorities, focusing inspections, and creating educational activities.

These recommendations are only part of your ongoing local drinking water source protection. Citizens and community officials should use this SWAP report to spur discussion of local drinking water protection measures.

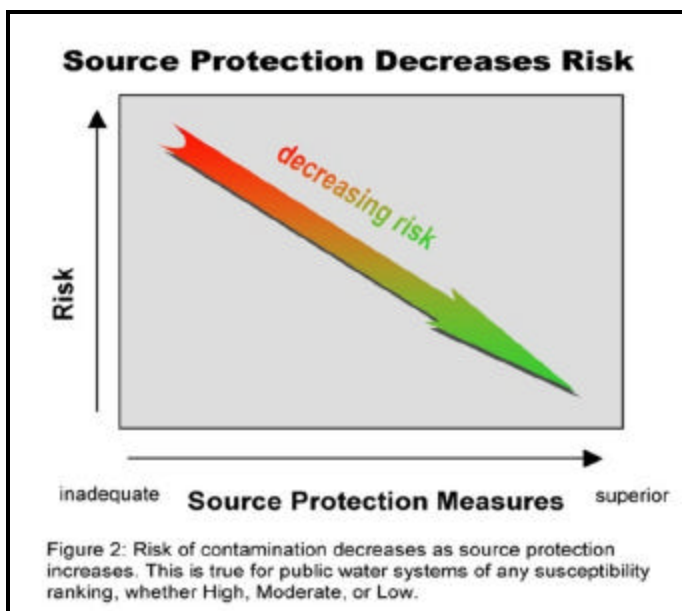
Current Land Uses and Source Protection:

As with many water supply protection areas, the system's Zone II contains potential sources of contamination. However, source protection measures reduce the risk of actual contamination, as illustrated in Figure 2. The water supplier is commended for taking an active role in promoting source protection measures in the Water Supply Protection Areas through:

- Maintaining a policy of not using pesticides and fertilizers on common areas throughout the complex.

Conclusions:

These recommendations are only part of your ongoing local drinking water source protection. Additional source protection recommendations are listed in the Key Issues above and Appendix A.



DEP staff, informational documents, and resources are available to help you build on this SWAP report as you continue to improve drinking water protection in your community. The Department's Wellhead Protection Grant Program and Source Protection Grant Program provide funds to assist public water suppliers in addressing water supply source protection through local projects. Protection recommendations discussed in this document may be eligible for funding under the Grant Program. Please note: each spring DEP posts a new Request for Response for the grant program (RFR).

Other grants and loans are available through the Drinking Water State Revolving Loan Fund, the Clean Water State Revolving Fund, and other sources. For more information on grants and loans, visit the Bureau of Resource Protection's Municipal Services web site at: <http://mass.gov/dep/brp/mf/mfpubs.htm>.

Potential Source of Contamination vs. Actual Contamination

The activities listed in Table 2 are those that typically use, produce, or store contaminants of concern, which, if managed improperly, are potential sources of contamination (PSC).

It is important to understand that a release may never occur from the potential source of contamination provided facilities are using best management practices (BMPs). If BMPs are in place, the actual risk may be lower than the threat ranking identified in Table 2. Many potential sources of contamination are regulated at the federal, state and/or local levels, to further reduce the risk.

Table 2: Land Use in the Protection Areas (Zones I and II)

For more information, refer to Appendix B: Regulated Facilities within the Water Supply Protection Area

Activities	Quantity	Threat*	Potential Source of Contamination
Residential			
Fuel Oil Storage	Numerous	M	Spills, leaks, or improper handling of fuel oil
Lawn Care / Gardening	Numerous	M	Over-application or improper storage and disposal of pesticides and fertilizers
Septic Systems / Cesspools	Numerous	M	Microbial contaminants, and improper disposal of hazardous chemicals
Miscellaneous			
Transportation Corridors	1	M	Accidental leaks or spills of fuels and other hazardous materials, over-application or improper handling of pesticides
<p>Notes: When specific potential contaminants are not known, typical potential contaminants or activities for that type of land use are listed. Facilities within the watershed may not contain all of these potential contaminant sources, may contain other potential contaminant sources, or may use Best Management Practices to prevent contaminants from reaching drinking water supplies.</p> <p>THREAT RANKING - The rankings (high, moderate or low) represent the relative threat of each land use compared to other PSCs. The ranking of a particular PSC is based on a number of factors, including: the type and quantity of chemicals typically used or generated by the PSC; the characteristics of the contaminants (such as toxicity, environmental fate and transport); and the behavior and mobility of the pollutants in soils and groundwater.</p>			

Additional Documents:

To help with source protection efforts, more information is available by request or online at mass.gov/dep/brp/dws including:

1. Water Supply Protection Guidance Materials such as model regulations, Best Management Practice information, and general water supply protection information.
2. MA DEP SWAP Strategy
3. Land Use Pollution Potential Matrix
4. Draft Land/Associated Contaminants Matrix

The assessment and protection recommendations in this SWAP report are provided as a tool to encourage community discussion, support ongoing source protection efforts, and help set local drinking water protection priorities.

Citizens and community officials should use this SWAP report to spur discussion of local drinking water protection measures. The water supplier should supplement this SWAP report with local information on potential sources of contamination and land uses. Local information should be maintained and updated periodically to reflect land use changes in the Zone II. Use this information to set priorities, target inspections, focus education efforts, and to develop a long-term drinking water source protection plan.

For More Information

Contact Anita Wolovick in DEP's Wilmington Office at (978) 661-7768 for more information and assistance on improving current protection measures.

Copies of this report have been provided to the public water supplier, board of health, and the town.

Section 4: Attachments

- Map of the Public Water Supply (PWS) Protection Area.
- Recommended Source Protection Measures Factsheet
- Your Septic System Brochure
- Pesticide Use Factsheet
- Fertilizer Use Factsheet
- Source Protection Sign Order Form